



La Mesa Police Department Quarterly Operations Report 1st Quarter- 2011



Alan Lanning
Chief of Police

Law Enforcement Operations and Statistics

Part 1 Crimes and Patrol Statistics

The crime rate in the first quarter of 2011 fell to 35.2 crimes per one thousand residents, continuing the trend of decreasing crime rates since the first quarter of 2010. This represents a rate slightly lower than what we experienced in 2009, when our crime rate fell to the lowest level since 1967.

The number of Violent Crimes fell by 13% in the first quarter of 2011 compared to the first quarter of 2010. The number of "Homicides", zero, and the number of "Rapes", three, remained the same while "Robberies" decreased by two cases and "Aggravated Assaults" dropped by six cases.

More significant reductions were achieved in the Property Crime categories, which dropped by a combined 27% compared to the first quarter of last year. All three categories, "Burglary", "Theft", and "Auto Theft", fell, with decreases ranging from 20% to 40%. Of special note within those categories, the number of residential burglaries fell by 60% (42 cases) and the number of vehicle burglaries (listed as "car prowls") decreased by 31% (57 cases).

Our Detectives continue to participate in weekly conference calls with their counterparts at San Diego PD, San Diego State University PD, and the Sheriff's Lemon Grove Station. These information sharing sessions have proven extremely beneficial for investigative efforts and our Detectives share pertinent information with our Patrol Officers.

In mid January Police Department staff noted an increase in vehicle burglary activity. The crimes were being committed almost exclusively in the area north of Interstate 8, with some concentration of activity along Amaya Drive and Baltimore Drive. Based on information provided by our Crime Analyst, directed patrol activities were implemented in early February, concentrating on the time frame of 8 PM to 4 AM, Thursdays through Monday mornings. Over the course of four weeks officers generated 59 enforcement contacts and made 228 security checks. Information from the enforcement contacts was forwarded to the Special Enforcement Detail staff, who reviewed the criminal history and activity of the subjects involved. Based on that information, selected follow up contacts were made, which included searches authorized by probation or parole conditions.

By mid March the vehicle burglary activity had dropped off. A comparison of the rates of vehicle burglaries before and after the enforcement operations was made and showed a 32% decline in vehicle burglaries overall, with a 47% drop in cases attributed to nighttime hours.

During the 1st quarter of 2011, there were a total of twenty-five robberies. Twelve of the cases have been closed by arrest. The closed cases include the following:

- Two suspects were arrested on January 8th for punching and robbing a 15 year-old victim of his skateboard. The suspects were located in a vehicle trying to leave the area (case 11-0152).
- Detectives arrested two suspects on February 24th for robbing and beating a victim for his cell phone as he sat on a bench at the trolley station located at 4250 Spring Street (case 11-0816).
- Detectives arrested a suspect on March 2nd for beating and robbing a victim of his cell phone as he was walking near the Spring Street Trolley (case 11-0979).
- The FBI arrested a suspect in connection with the robbery of the Bank of the West, 8690 Center Drive, that happened on February 4th (case 11-0630).
- The FBI has also arrested several suspects involved in a series of bank robberies, including four La Mesa cases, committed from January through March.

In summary, our crime statistics for the first quarter of the year reflect the continuing downward trend we have seen since the first half of 2010, in spite of recent newspaper headlines to the contrary. As noted in the Quarterly Operations Reports for the first and second quarters of 2010, we had experienced increased crime rates in several Property Crime areas during that time frame which impacted our overall crime rate for 2010. We achieved significant reductions in crime rates in the second half of 2010, which have continued into the first quarter of this year.

During the first quarter of the year the Department's K-9 team responded to 29 requests for assistance for drug searches. Five requests came from allied law enforcement agencies and the remaining ones from La Mesa officers. Nine of the calls resulted in the discovery of drugs or drug paraphernalia and the seizure of 29.4 grams of marijuana and 2.3 grams of heroin. Five arrests were made as a result, for various drug possession charges.

The Police Department responded to a total of 104 calls related to transients during the 1st Quarter of 2011. The most common areas for the calls were 8450 La Mesa Boulevard (Adult Enrichment Center), 8011 University Avenue (La Mesa Springs Shopping Center), 3955 King Street, 5255 Baltimore Drive (7-11 store), 8277 La Mesa Boulevard, 4975 Memorial Drive (Community Center), 8290 La Mesa Boulevard, 4215 Spring Street, 4253 Palm Avenue (7-11 store), and 4401 Palm Avenue.

During the last month of this quarter the Community Services Department requested extra patrol at the Adult Enrichment Center due to transients in the early morning hours. Officers conducted daily, early morning checks and contacted several

transients there over the course of two weeks. There have been no more calls for service since that time for that location.

Officers responded to 21 calls for service regarding transient camps in the City. Most camps consisted of only one person and were addressed through random checks by officers during the day and night. The camps that were on City property were cleaned up by Public Works maintenance crews.

The camps listed here consisted of two or more persons, at the following locations, and were addressed in the same way:

- Brush area north of 5040 Comanche Drive
- Canyon and brush area north of Colony Drive / Williams Avenue
- Brush area off of 8000 High Street
- Brush area near 7200 Saranac Street
- Brush area near 7407 Alvarado Road

The Patrol Division statistics for the first quarter of 2011 are included in your report. In comparison to the first quarter of 2010 the number of calls for service dropped by 4% while officer initiated activities increased by 19%. This included a 10% increase in the number of traffic citations and warnings issued, along with an 18% increase in the number of field interviews and citizen contacts officers made.

Narcotics Task Force

Our Detective assigned to the Narcotics Task Force continues to work as part of an NTF Team and is involved in a number of ongoing investigations. No major investigations were concluded during the past quarter.

Regional efforts to eradicate illegal outdoor marijuana grows are expected to start in April and our NTF detective will be part of those operations.

Special Enforcement Detail

During the first quarter of 2011 SED personnel worked on operations in several different areas, primarily dealing with gang enforcement, parolee contacts, and as part of the enforcement operations related to the first quarter vehicle burglary cases. In addition, they assisted the Traffic Unit in a number of grant-funded DUI enforcement operations.

SED responded to several call outs from the Patrol Division to debrief suspects and to assist with field investigations, which would potentially lead to persons committing burglaries in La Mesa. In particular, they assisted Patrol Officers with a domestic violence case which led to the arrest of a subject in possession of a stolen car, two guns, and stolen property totaling over \$30,000 in value.

SED 1st Quarter Activity Summary		
Activity	1st Quarter 2011	1st Quarter 2010
Felony Arrests	38	31
Misdemeanor Arrests	20	20
Field Interviews	63	91
Citations	11	29
Vehicle Impounds	5	15
Probation Searches	86	120
Parole Searches	37	78

Parolees and Probationers

Attached to your report are three charts showing the parolee population in La Mesa at the end of the first quarter of 2011 and the primary offense for which they were committed to prison. 126 parolees were identified as living in La Mesa, comparable to the same time frame in 2010.

Two charts are included in this quarter's report on the number of adults living in La Mesa who are on probation and a summary of the offenses for which probation was granted.

Gang Issues and Enforcement

Based on CAL-Gangs, probation, and parole statistics, there are 125 documented gang members living in La Mesa at the end of the first quarter of 2011. This number can fluctuate due to the transient nature of some gang members.

During the 1st quarter our East County Gang Detective participated in twenty-nine details with the East County Regional Gang Task Force. These details involved drug investigations, surveillance operations, human trafficking operations, and probation/parole searches.

Significant case highlights from the first quarter are provided here:

On January 10th Gang Task Force and SED Officers arrested two suspects who were found to be selling heroin in and around the City of La Mesa.

On January 14th a gang member was involved in a "road rage" incident after picking up his children from a La Mesa elementary school. He pulled over and fired a gun at the victim in his car, which was also occupied by the victim's children. On January 18th the suspect was arrested and found to be in possession of the same loaded firearm. He is currently in custody in state prison.

On February 23rd Gang Task Force and SED Officers served a search warrant at a residence located in La Mesa. A suspect was arrested for possession of 33 grams of methamphetamine and a sawed off shotgun.

On March 26th our Gang Task Force Detective arrested a documented gang member in possession of a stolen semi-automatic firearm, 20 pounds of marijuana, 6 ounces of methamphetamine for sale, 775 Ecstasy pills, and over \$42,000 in U.S. currency. The cash was found to be acquired from drug sales and is going through the drug asset seizure process. The City will receive approximately \$2,500 as its share of the seizure.

Domestic Violence

Attached to your report is a summary of reported Domestic Violence cases for the past three years, through the first quarter of 2011. After several years of increasing Domestic Violence rates, the number of cases in the first quarter of this year fell by 32% compared to the first quarter of 2010.

Registered Sex Offenders

At the end of the first quarter of 2011 the total number of sex registrants living in La Mesa was 74. One registrant was found to be out of compliance when he moved to San Diego from La Mesa without notifying authorities or re-registering in a timely manner. He was arrested by La Mesa Detectives.

DUI Prevention and Enforcement

This quarter Traffic Unit personnel conducted seven DUI enforcement operations in La Mesa and the East County region. These were funded under our Office of Traffic Safety "DUI Enforcement and Awareness" grant, which runs through September 2011, and our "Avoid the DUI" enforcement grant, which also runs through September 2011.

The following tables provide information on annual DUI arrest and collision data, as well as enforcement operations for the first quarter of the year.

DUI Arrests & Collisions Summary / 2006-2011 YTD		
Year	Arrests	Collisions
2006	260	69
2007	235	56
2008	238	53
2009	222	42
2010	259	59
2011 – 1 st Quarter	54	11

DUI Operations – 1st Quarter 2011						
Date	Type	Vehicles Screened	Sobriety Tests Done	Arrests	Citations	Vehicle Impounds
January 10 th	DUI Probation Stakeout	N/A	N/A	None – 16 subjects contacted and all in compliance	N/A	N/A
January 24 th	DUI Warrant Sweep	N/A	N/A	6 of 46 subjects located and arrested	N/A	N/A
February 4 th	DUI Checkpoint	765	4	1 – marijuana possession	19	11
February 6 th	Saturation Patrol	32 traffic stops	1	None	7	0
February 17 th	DUI Court Sting	N/A	N/A	N/A	13	13
March 5 th	DUI Checkpoint	896	7	4 – DUI 2 – Warrant 1 – Drug possession	25	21
March 17 th	Saturation Patrol	17 traffic stops	7	4 – DUI 1 – Warrant	7	0
March 17 th	DUI Checkpoint	Assisted the Sheriff's Department at the San Marcos checkpoint operation as part of the regional "Avoid the DUI" enforcement grant				

Traffic Collisions / Citations / Enforcement Operations

During this quarter the Traffic Unit identified the following locations as the top three traffic complaint locations and responded as indicated.

Intersection of Tower Street and 71st Street: Stop Sign Violations

This complaint was raised at our Neighborhood Forum at Rolando Elementary School. Traffic Unit Officers worked the area several times and issued 22 citations and 2 warnings, as well as impounding 3 vehicles. The citizen who first raised the concern about stop sign violations was advised of the actions and results.

5700 Baltimore Drive: Unsafe speed

The Traffic Unit provided additional enforcement in the area and issued 21 citations along with 2 warnings.

5800 Jackson Drive: Unsafe speed

The Traffic Unit has provided additional enforcement time in the area and issued 113 citations as well as 2 warnings. The citizen who first raised the concern about speeding violations was advised of the actions and results.

In the first quarter of the year only one intersection had multiple collisions, with two reported at Lake Murray Boulevard at Marengo Avenue. One collision was caused by an unsafe turn and the other by a right of way violation. One minor injury was reported in each collision.

The Department has a current "Click It or Ticket" seatbelt awareness and enforcement grant, which runs until June 6, 2011. No related enforcement operations were conducted in the first quarter of the year.

1st Quarter Citations and Collisions				
Violation	1st Quarter 2011		1st Quarter 2010	
	Citations	Collisions	Citations	Collisions
Right of Way	5	6	9	3
Speeding	392	10	153	7
Following Too Close	0	0	1	0
Violation of Sign/Signal	174	5	273	8
Unsafe Backing/Start	1	1	2	6
Improper Turn	30	12	39	9
Wrong Side of Road	67	0	9	1
Unsafe Lane Change	3	0	3	0
Passing Violation	4	1	16	0
Pedestrian Right of Way	1	0	1	0
Pedestrian Violation	6	1	17	1
Alcohol Related	3	7	13	7
Other Hazardous	18	21	13	19
License/Registration	116	0	115	0
Equipment	293	0	408	0
Littering	4	0	2	0
Other Non-Hazardous	195	0	218	1
Total	1,312	64	1,292	62

Community Resource Unit Activities and Information

RSVP and Storefront Activities

Activity	1 st Quarter 2011	1 st Quarter 2010
Volunteer Hours	3,524	3,869
Vacation Home Checks	41	55
“You Are Not Alone” home visits	86	94
Vehicles marked for 72 hour parking	206	231
Vehicles towed for 72 hour parking	7	21
Parking Citations	315	256
Net Storefront Revenue	\$13,304	\$14,235
RSVP Staff	49	54

School Resource Officers

Officer Hildebrand – Helix Charter High SRO: Officer Hildebrand is assigned as the Helix Charter High School SRO on an interim basis. During the 1st quarter he attended a GOALS meeting, Grossmont Union High School District’s “Global Oversight Analysis Linking System.” This program insures school, law enforcement, and other involved agencies have a broad overview of issues and problem behaviors for students and can respond in the best way possible to assist the student. He also attended Campus Supervisor training and a “Safe Routes to School” meeting.

In his enforcement role on campus, Officer Hildebrand investigated three petty theft cases, one grand theft case, one attempted robbery case of a cell phone, a Facebook threat involving one student, and two cases of selling marijuana. He also assisted the Sheriff’s Department with a robbery investigation. During the quarter he also arrested one student for possession of prescription drugs, one for possession of marijuana, one for possession of a dangerous weapon (knife), and one for Grand Theft.

Officer McDaniel – La Mesa-Spring Valley School District SRO: During the first quarter of 2011 Officer McDaniel presented training at the La Mesa – Spring Valley School District’s monthly meeting, addressing restraining orders and child custody paperwork. She also conducted training for Safety Patrol students at Maryland Avenue Elementary.

Officer McDaniel continued to attend regional School Resource Officer meetings last quarter. She also attended a “Safe Routes to Schools” meeting and has assisted in evaluating improvements in pedestrian and traffic safety as part of that program. She attended the Police Department’s Neighborhood Forums at Lemon Avenue Elementary and Maryland Avenue Elementary last quarter and gave short presentations at both on the role and duties of the School Resource Officer.

Officer McDaniel gave several presentations last quarter to students to discuss “bullying.” The presentations were made to students at Maryland Avenue Elementary, Northmont Elementary, and Parkway Middle School.

As part of Officer McDaniel’s enforcement responsibilities she addressed parking and traffic safety issues at several of the schools and arranged to have a curb painted red at 70th Street and Tower Street to improve safety at that intersection. She made four home visits regarding truant students, investigated a theft case, an assault & battery case, and made eight referrals to Child Protective Services.

Crime Prevention Specialists

CPS Mike Gleason: During the past quarter CPS Gleason assisted with the implementation of the new “Graffiti Tracker” system. The system electronically records items of graffiti found and shares that information with other law enforcement agencies through the “Graffiti Tracker” database. Once the graffiti has been recorded it is removed through our normal abatement processes.

CPS Gleason also continues to work on the volunteer graffiti abatement program known as the “Paint Out Posse” as well as coordinating the monthly meeting of the Rosebud apartment owners and managers.

CPS Erin Jones: During the first quarter, Crime Prevention Specialist Erin Jones conducted two Neighborhood Watch Meetings along with twelve other community presentations. These included personal safety presentations for the Educational Office Professionals Association of the La Mesa – Spring Valley School District and La Mesa Social Security Administration employees, along with a “Cyber Safety Presentation” for Northmont Elementary School parents and nine tours of the station. She also conducted four residential security inspections.

As part of her Crime Prevention Specialist training, CPS Jones completed “Radio Frequency ID Theft training” and a 35-hour “Basic Crime Prevention Through Environmental Design” class at the South Bay Regional Public Safety Training Consortium in San Bruno, California. In the next two quarters CPS Jones will attend a “Basic Crime Prevention” course and “Crime Free Multi-Housing Coordination” course.

Other Community Activities

The Department continued a schedule of monthly Neighborhood Forums during the first quarter of the year, with forums held at Rolando Elementary, Lemon Avenue Elementary, and Maryland Avenue Elementary. The general format of the forums has been to provide brief presentations from Police Department staff covering the role and duties of the School Resource Officer, our procedures in monitoring sex offenders, promoting Neighborhood Watch and the Community Emergency Response Team (CERT) Programs, and providing an overview of recent crime

trends in the area. The vast majority of the time at each forum is dedicated to addressing questions and concerns from those in attendance.

As noted on the City website, the Police Department has been providing public tours of the new police station on the second Saturday of the month since January. We have had relatively small attendance on these dates, probably due in part to the tours we have conducted for various community groups and schools. We have changed to a quarterly schedule for public station tours and will hold the next tour day on Saturday, July 9th.

On a final note, the City has been working in partnership with San Diego County Crime Stoppers since last December to operate a graffiti tip line for La Mesa. To date Crime Stoppers has received one tip but no reward money has been paid as yet.

Attachments:

- 1st Quarter 2011 Part 1 Crimes & Patrol Statistics Report
- Domestic Violence Statistics
- Resident Parolees/Probationers Quarterly Report
- Crime Focus Areas and Events Reports
 - Robbery Statistics
 - La Mesa Village
 - MTS Trolley
 - Grossmont Center
 - Grossmont Hospital

2011 First Quarter Crime Statistics

Section One.....Uniform Crime Report Part I Crimes (2 pages)

Section Two.....Patrol Statistics (1 page)

Section Three.....Domestic Violence Statistics (1 page)

La Mesa Police - 1st Quarter Crime Statistics - 2011



DATA	2010				2011	Year to Date Change			
	1st Qtr.	2nd Qtr.	3rd Qtr.	4th Qtr.	1st Qtr.	YTD 2011	YTD 2010	YTD % Change	
VIOLENT CRIMES:									
Homicide	0	0	0	0	0	0	0	0%	
CLEARED	0	0	0	0	0	0	0	0%	
Rape	3	4	4	2	3	3	3	0%	
CLEARED	3	3	3	1	2	2	3	-33%	
Robbery	21	12	19	16	25	25	27	-7%	
CLEARED	11	10	5	3	6	6	11	-45%	
Aggravated Assault	31	31	16	26	25	25	31	-19%	
CLEARED	18	24	11	20	20	20	18	11%	
PROPERTY CRIMES:									
Res. Burglary	70	70	56	38	28	28	70	-60%	
Comm. Burglary	47	44	26	76	42	42	47	-11%	
Burglary Total:	117	114	82	114	70	70	117	-40%	
CLEARED	20	10	6	18	22	22	20	10%	
Theft > \$400	128	125	82	108	103	103	128	-20%	
Car Prowls	186	155	123	116	129	129	186	-31%	
Theft \$400 or less	281	240	164	200	224	224	281	-20%	
Theft Total:	409	365	246	308	327	327	409	-20%	
CLEARED	88	107	63	72	65	65	88	-26%	
Auto Theft	104	60	53	53	62	62	104	-40%	
CLEARED	4	0	2	2	2	2	4	-50%	
TOTAL VIOLENT:	61	47	39	44	53	53	61	-13%	
CLEARED	52%	79%	49%	55%	53%	53%	52%	*-5%	
TOTAL PROPERTY:	630	539	381	475	459	459	630	-27%	
CLEARED	18%	22%	19%	19%	19%	19%	18%	*0%	
FBI INDEX:	691	586	420	519	512	512	691	-26%	
CLEARED	21%	26%	21%	22%	23%	23%	21%	*-4%	
VIOLENT RATE	PER 1,000 POP.					3.6/K	4.2/K		
PROPERTY RATE	PER 1,000 POP.					31.6/K	44.3/K		
INDEX RATE	PER 1,000 POP.					35.2/K	48.6/K		

*Percentage change by number of crimes cleared



1ST QUARTER CRIME STATISTICS 2011 - Robbery & Theft Breakdown

	2010				2011	Year to Date Change			
	1st Qtr.	2nd Qtr.	3rd Qtr.	4th Qtr.	1st Qtr.	YTD 2011	YTD 2010	YTD % Change	
Robbery									
Street/Highway	10	5	12	7	11	11	11	0%	
Commercial	2	4	4	6	6	6	5	20%	
Gas or Service Station	1	0	0	0	2	2	3	-33%	
Chain Store	5	1	2	2	1	1	3	-67%	
Residential	1	0	0	0	0	0	3	-100%	
Bank	2	2	1	1	5	5	2	150%	
** Miscellaneous	0	0	0	0	0	0	0	0%	
TOTAL	21	12	19	16	25	25	27	-7%	
YTD Cleared Cases	24%	solved	11	10	5	3	6	11	-45%
Theft									
Pocket-Picking	0	1	0	0	0	0	0	0%	
Purse Snatching	2	1	1	3	2	2	2	0%	
Shoplifting	99	92	41	62	71	71	99	-28%	
From Motor Vehicles	182	149	118	109	113	113	182	-38%	
Motor Vehicle Parts & Acc.	4	6	5	7	16	16	4	300%	
Bicycles	8	16	14	15	10	10	8	25%	
From Buildings	51	45	35	57	41	41	51	-20%	
From Coin Operated Machines	0	0	1	0	0	0	0	0%	
All Others	63	55	31	55	74	74	63	17%	
TOTAL	409	365	246	308	327	327	409	-20%	
YTD Cleared Cases	20%	solved	88	107	63	72	65	88	-26%

N/C = Not Calculable

La Mesa Police - Patrol Statistics 1st Quarter 2011

(Source: Officer's Daily Report- Patrol Logs)

						Year To Date Change		
		1st Qtr	2nd Qtr	3rd Qtr	4th Qtr	1st QTR	1st QTR	YTD %
		2010	2010	2010	2010	2011	2010	Change
Origin:	Primary	5,567	5,707	5,683	5,511	5326	5,567	-4%
	Cover	3,958	4,047	4,143	3,799	3980	3,958	1%
	Officer Initiated	6,040	5,630	6,179	6,377	7194	6,040	19%
Dispo:	Arrest	389	430	373	332	401	389	3%
	Report	1,334	1,248	1,141	1,091	1141	1,334	-14%
	No Report	13,478	13,348	14,199	14,060	14713	13,478	9%
Reports:	Part I	724	686	508	559	549	724	-24%
	Other	607	637	680	605	628	607	3%
	Follow-ups	65	53	66	67	75	65	15%
Arrests:	Felony	110	157	88	102	90	110	-18%
	Misdemeanor	196	203	220	183	208	196	6%
	Citizen	28	44	23	27	37	28	32%
	Warrant	58	42	68	42	60	58	3%
	Detentions	76	72	87	56	189	76	149%
Traffic:	Hazardous Citations	1,024	885	876	794	1227	1,024	20%
	Non-Hazardous Cites	460	388	434	423	541	460	18%
	Parking Citations	888	1,149	1,050	633	236	888	-73%
	Warnings	1,141	892	1,107	1,103	1227	1,141	8%
	Accidents / PDO's	85	88	91	106	91	85	7%
	Impounds	183	149	164	124	170	183	-7%
Contacts:	Field Interviews	298	240	246	185	242	298	-19%
	Citizen Contacts	808	802	868	949	1064	808	32%
	Security Checks	1,390	1,477	1,820	2,037	2001	1,390	44%
Other:	Transports	324	359	341	287	339	324	5%
	Community Project Time/mins.	37	788	611	124	63	37	70%
Regular Hours		13,586	9,321	14,064	13,989.8	14144.25	13,586	4%
Overtime Hours		1,132	1,087	904	869.7	806.5	1,132	-29%
Non Directed Time**		31.5%	29.2%	31.2%	31.0%	29.19%	31.5%	-7%

** YTD Percent Averaged

Domestic Violence Statistics

Penal Code Section 13700(a) defines “Abuse”, with respect to Domestic Violence, as “Intentionally or recklessly causing or attempting to cause bodily injury, or placing another person in reasonable apprehension of imminent serious bodily injury to himself or herself, or another.”

Penal Code Section 13700(b) defines “Domestic Violence” as “Abuse committed against an adult or fully emancipated minor who is a spouse, former spouse, cohabitant, former cohabitant, or person with whom the suspect has had a child or is having or has had a dating or engagement relationship. For purposes of this subdivision, “cohabitant means two unrelated adult persons living together or a substantial period of time, resulting in some permanency of relationship. Factors that may determine whether persons are cohabiting include, but are not limited to, (1) sexual relations between the parties while sharing the same living quarters, (2) sharing of income or expenses, (3) joint use or ownership of property, (4) whether the parties hold themselves out as husband and wife, (5) the continuity of the relationship, and (6) the length of the relationship.”

Mo./Yr.	YTD	Guns	Knives	Other	Hands	No Weapon	Total
04-08	115	0	3	1	21	6	31
05-08	138	0	0	3	17	3	23
06-08	174	0	0	2	30	4	36
07-08	212	0	1	1	30	6	38
08-08	247	0	1	3	25	6	35
09-08	286	0	0	4	29	6	39
10-08	309	0	0	3	18	2	23
11-08	353	1	1	6	35	1	44
12-08	394	0	0	5	32	4	41
01-09	26	0	0	2	23	1	26
02-09	53	0	0	1	24	2	27
03-09	89	0	1	0	33	2	36
04-09	125	0	0	3	26	7	36
05-09	170	0	0	5	35	5	45
06-09	199	1	0	2	20	6	29
07-09	234	0	0	5	32	7	44
08-09	284	0	0	1	33	7	41
09-09	321	0	1	1	34	1	37
10-09	364	0	1	5	37	0	43
11-09	395	1	1	6	22	1	31
12-09	419	0	1	5	17	1	24
01-10	38	0	1	5	30	2	38
02-10	76	0	1	7	21	9	38
03-10	104	0	0	2	24	2	28
04-10	135	0	1	0	29	1	31
05-10	174	0	1	5	29	4	39
06-10	216	0	1	7	32	2	42
07-10	242	0	2	0	23	1	26
08-10	275	0	0	3	24	6	33
09-10	300	0	0	3	18	4	25
10-10	325	0	1	4	18	2	25
11-10	351	0	0	1	21	4	26
12-10	394	0	0	4	32	7	43
1-11	15	0	0	1	13	1	15
2-11	37	0	0	2	17	3	22
3-11	70	1	1	1	29	1	33

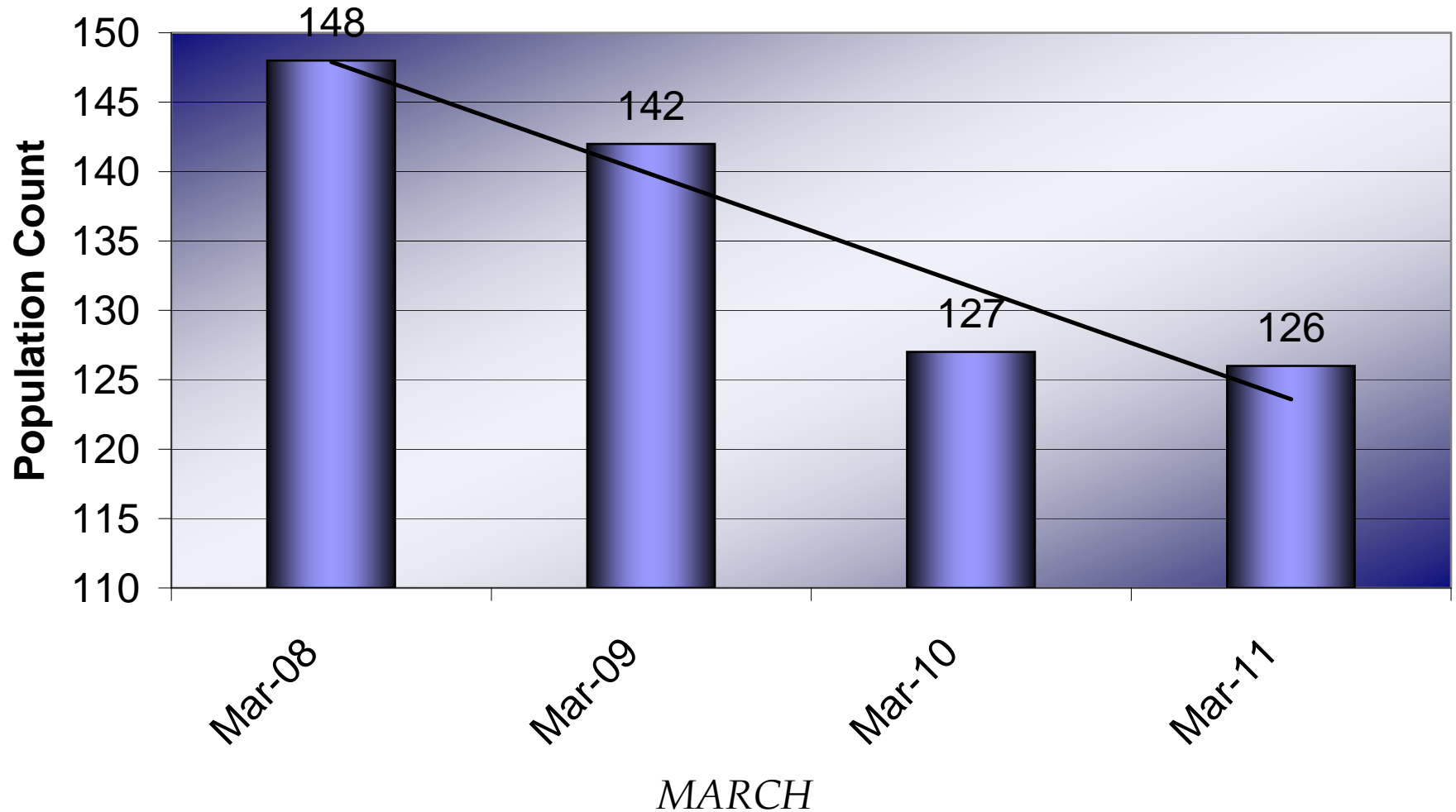
2011 First Quarter Offender Data

Section One.....Parolee Populations in La Mesa (3 pages)

Section Two.....San Diego County Adult Probationers
Living in La Mesa (2 Pages)

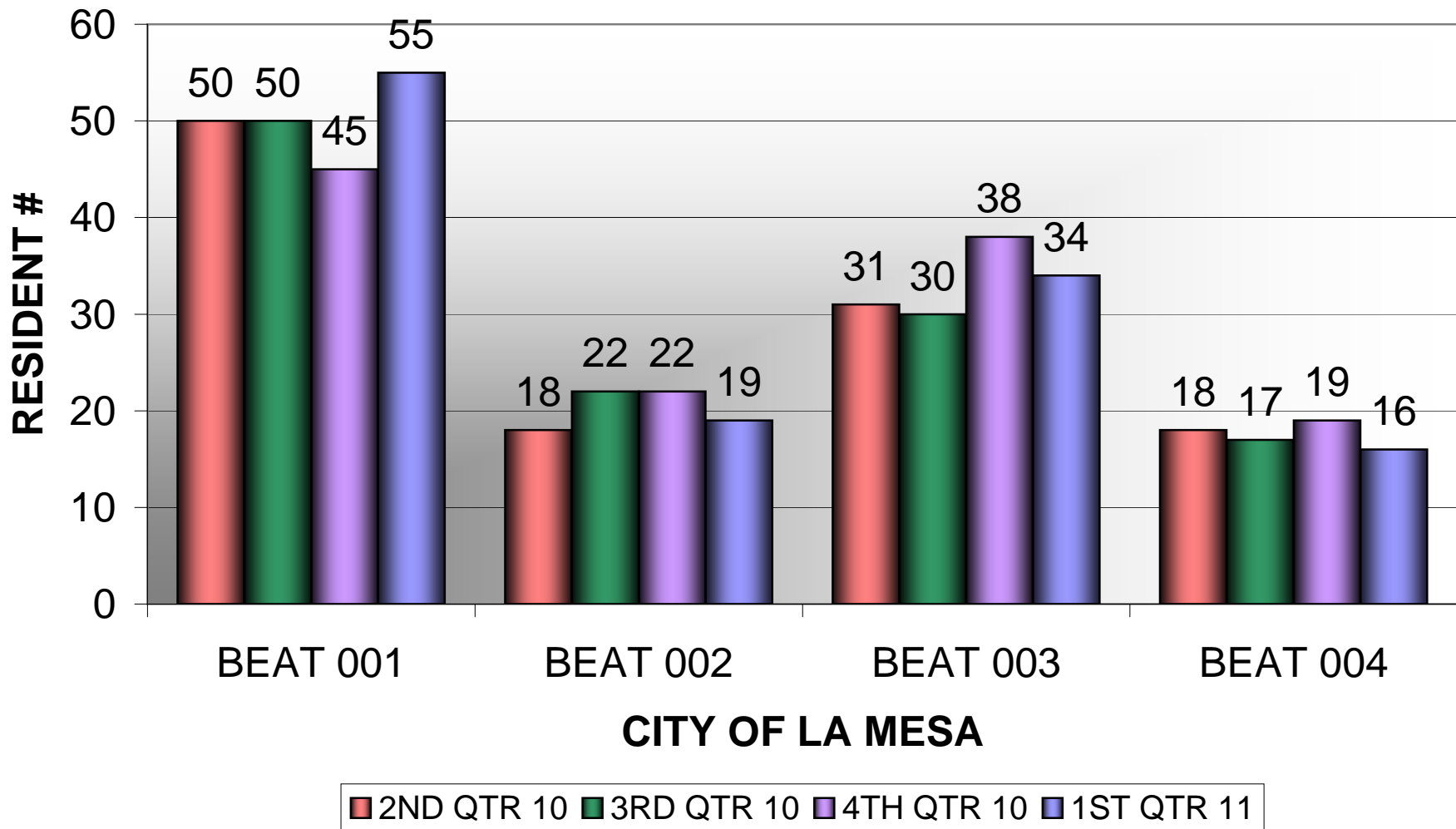
Offender Populations Fluctuations

1ST QTR. Parole Population Residing in La Mesa



Compiled by Crime Analysis
from CA Dept. of Corrections LEADS Data,
Federal Probation and
CA Youth Authority

PAROLEE POPULATION CHANGES By Beat

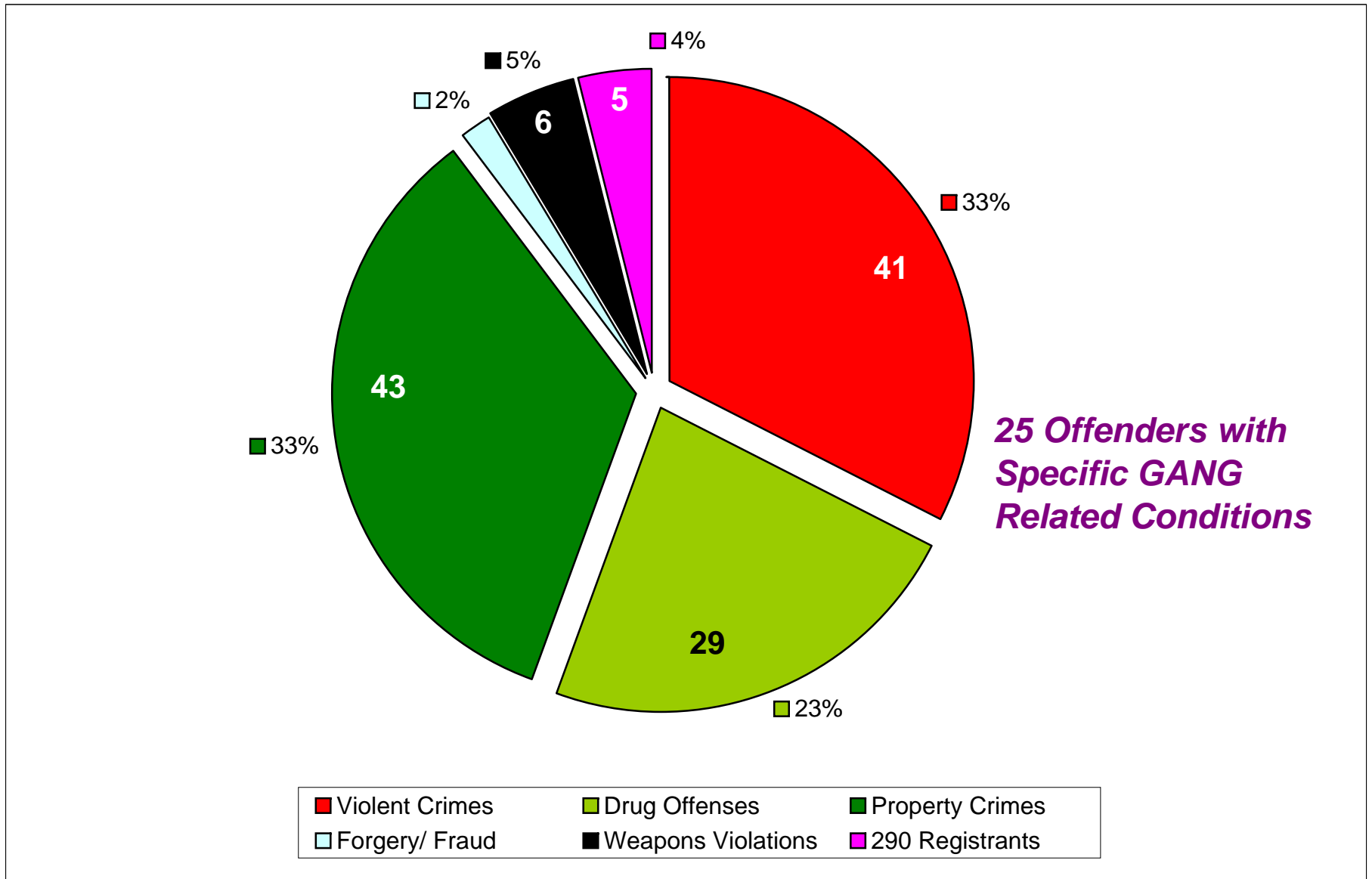


As of March 2011,
there are 126 paroled offenders,
including 2 transient offenders
not counted in a beat.

Data Compiled from the
CA Dept. of Corrections LEADS Data,
Federal Probation and
CA Youth Authority

Parolees by Offense Type

Primary Conviction Offenses for 126 Paroled Offenders Living in La Mesa



1st Quarter 2011 Adult Probationers Living in La Mesa

Charge Types

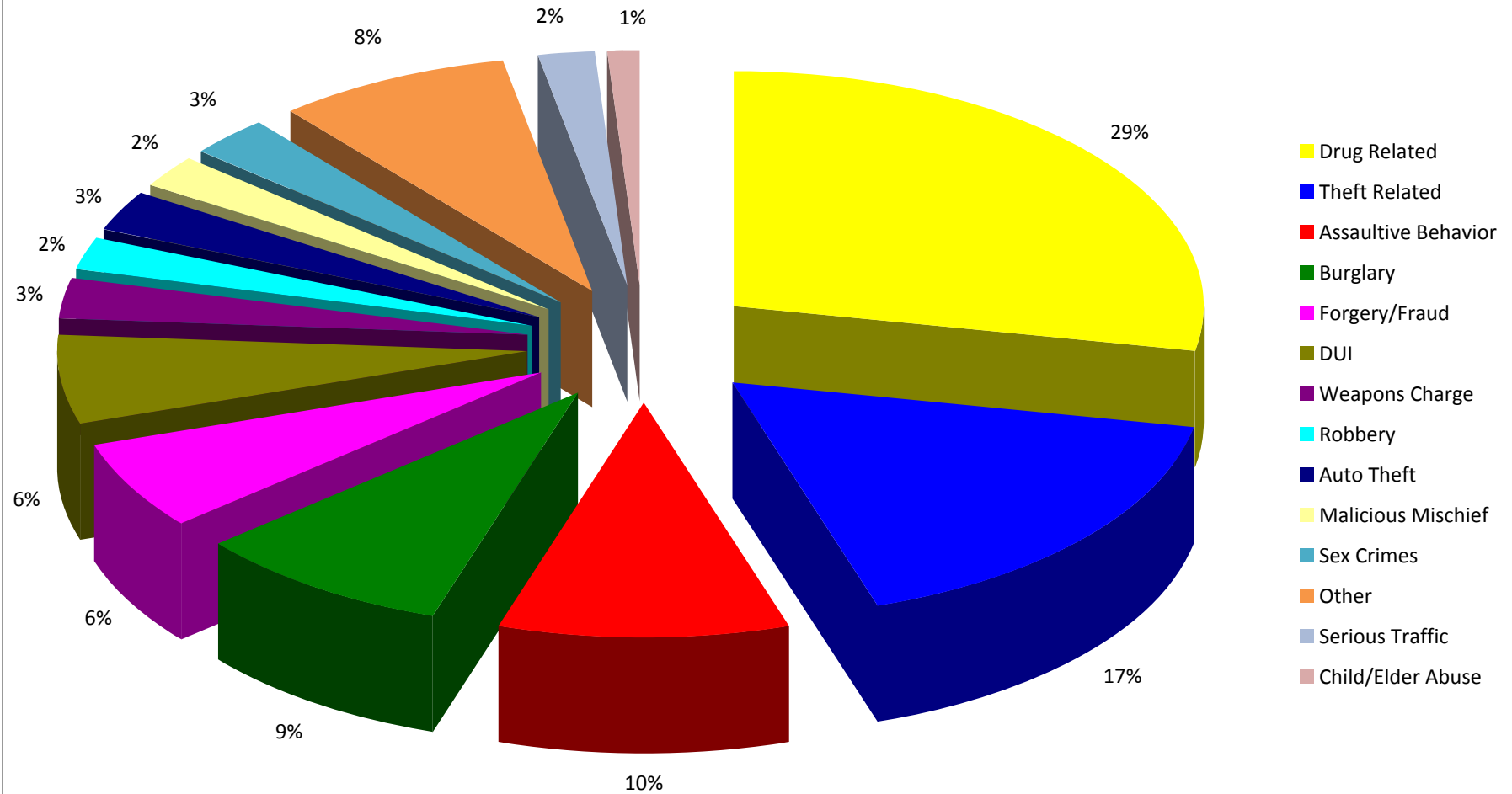
RANK	TOP PROBATION CHARGES	COUNT
1	POSSESSION OF CONTROLLED SUBSTANCE	43
2	SECOND DEGREE BURGLARY	24
3	PETTY THEFT	19
4	GRAND THEFT OF PERSONAL PROPERTY	17
5	POSSESSION FOR SALE OF A CONT. SUBST.	14
6	CORPORAL INJURY TO SPOUSE OR ROOMMATE	9
7	DUI, CAUSING INJURY	8
7	GRAND THEFT FROM A PERSON	8
8	VANDALISM OVER \$400	7
9	POSSESSION OF MARIJUANA FOR SALE	6
9	RECEIVEING STOLEN PROPERTY	6

COUNT	PERCENT	CHARGE TYPE
95	28%	Drug Related
57	17%	Theft Related
34	10%	Assaultive Behavior
31	9%	Burglary
26	8%	Other
20	6%	Forgery/Fraud
20	6%	DUI
10	3%	Weapons Charge
8	3%	Sex Crimes
8	3%	Auto Theft
7	2%	Malicious Mischief
7	2%	Serious Traffic
7	2%	Robbery
4	1%	Child/Elder Abuse
334	100%	TOTAL

1st Quarter 2011 Adult Probationers Living in La Mesa

Charge Types

SD County Adult Probation Conviction Offenses by Type

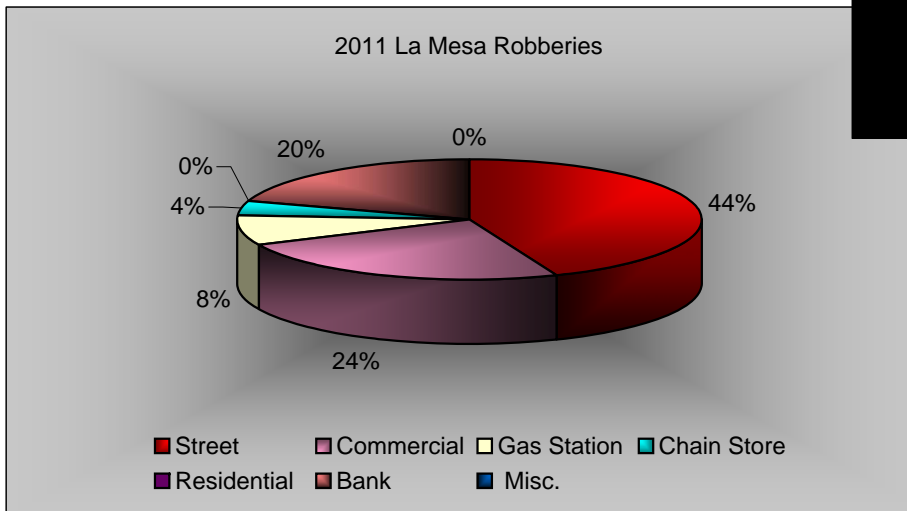
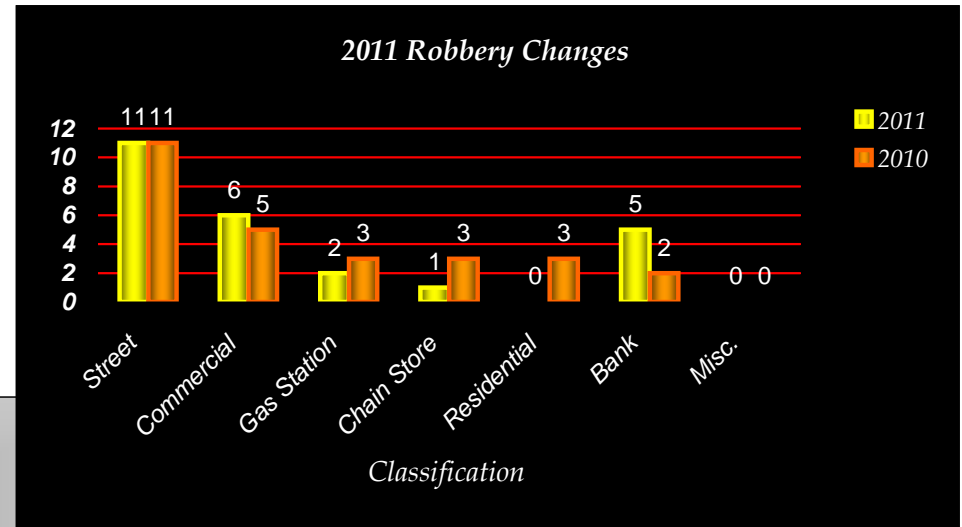


2011 First Quarter Crime Focus Areas and Events

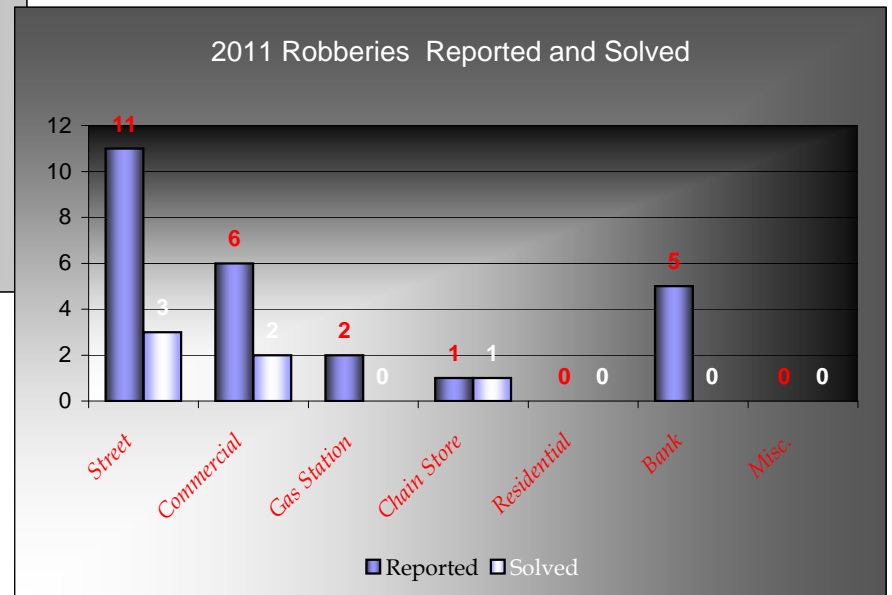
Section One.....	Robbery, UCR Part I Sub Categories (Page 1) Analysis by Pattern and Series (Page 2)
Section Two.....	La Mesa Village Report (Part I Crimes) MTS Trolley Crime Report (Part I Crimes) Trolley Station Location Detail Grossmont Center Crime Report (Part I Crimes) Grossmont Hospital Crime Report (Part I Crimes)

2011 1st Quarter Robbery Report

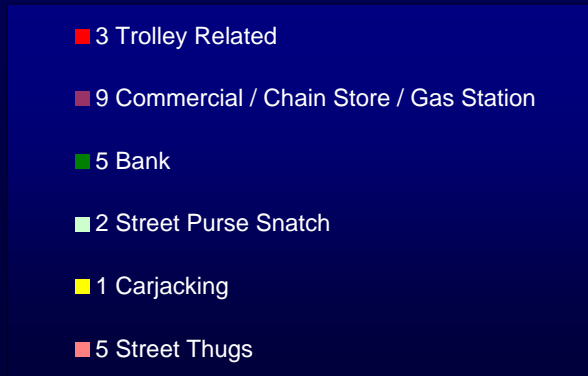
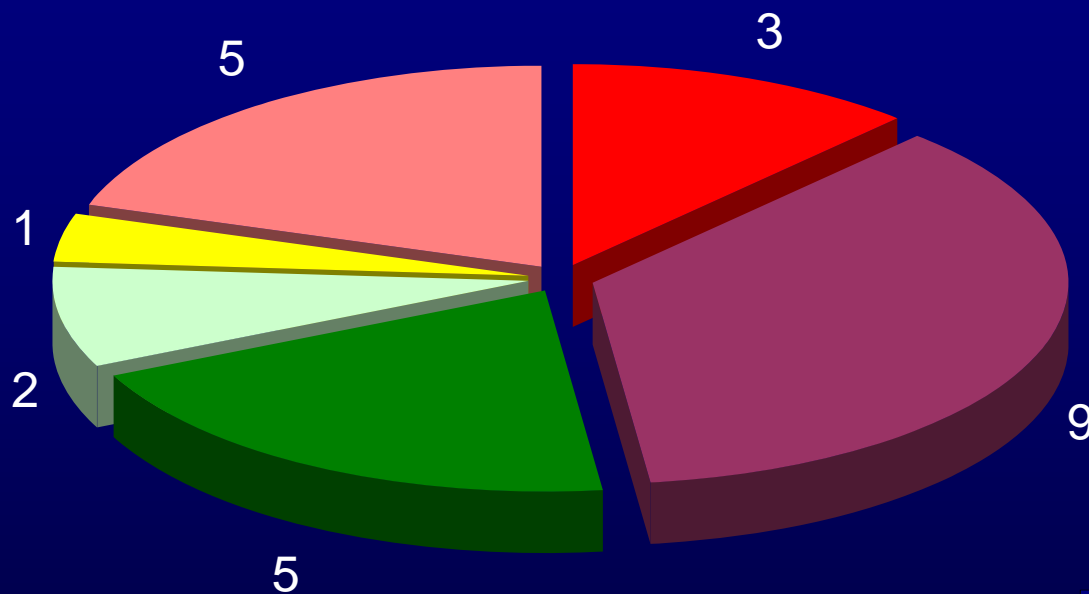
Reported Robberies	YTD Totals		Change
	2011	2010	
Street	11	11	0%
Commercial	6	5	20%
Gas Station	2	3	-33%
Chain Store	1	3	-67%
Residential	0	3	-100%
Bank	5	2	150%
Misc.	0	0	0%
TOTAL	25	27	-7%



Robbery Solved	2011		
	Reported	Solved	%
Street	11	3	27%
Commercial	6	2	33%
Gas Station	2	0	0%
Chain Store	1	1	100%
Residential	0	0	0%
Bank	5	0	0%
Misc.	0	0	0%
TOTAL	25	6	24%



Characteristics, Types, and Relationships of Robberies



La Mesa Village Crime Report

YTD March 2011

Part I Crimes		YTD March 2011	YTD March 2010	% Change
VIOLENT	Homicide	0	0	N/C
	Rape	0	0	N/C
	Robbery	1	0	N/C
	Aggravated Assault by Vic. Cnt	0	0	N/C
PROPERTY	Res. Burglary	0	0	N/C
	Comm. Burglary	4	0	N/C
	Burglary Total:	4	0	N/C
	Theft	2	4	-50%
	Car Prowls (included in Thefts)	1	1	0%
	Theft Total:	3	5	-40%
	Auto Theft	0	0	N/C
TOTAL VIOLENT:		1	0	N/C
TOTAL PROPERTY:		7	5	40%
FBI INDEX:		8	5	60%

Address Ranges

8000-8499 La Mesa Bl
 4600-4699 Acacia
 4675-4701 Date
 4674-4695 Nebo
 4661-4711 Spring
 4600-4799 Palm
 4700-4799 3rd
 4700-4799 4th



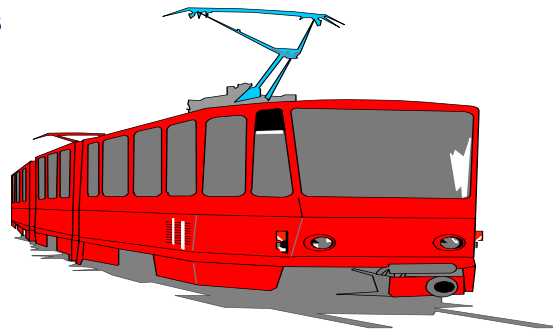
MTS Trolley Crime Report

YTD March 2011

Part I Crimes		YTD March 2011	YTD March 2010	% Change
VIOLENT	Homicide	0	0	N/C
	Rape	0	0	N/C
	Robbery	2	2	0%
	Aggravated Assault by Vic. Cnt	0	0	N/C
PROPERTY	Res. Burglary	N/A	N/A	N/A
	Comm. Burglary	0	0	N/C
	Burglary Total:	0	0	N/C
	Theft	2	1	100%
	Car Prowls (included in Theft Totals)	0	0	N/C
	Theft Total:	2	1	100%
	Auto Theft	0	0	N/C
TOTAL VIOLENT:		2	2	0%
TOTAL PROPERTY:		2	1	100%
FBI INDEX:		4	3	33%

Location Addresses

7255 Alvarado Road
 9100 Amaya Ct
 8601 Fletcher Py
 8248 La Mesa Bl
 4250 Spring St.



N/C = Not Calculable

Compiled from ARJIS Data

Note: MTS advises that their statistics "do not include incidents that occurred outside the immediate station area. The total number of incidents and arrests will not equal those reflected on other reports."

La Mesa Trolley Locations

Part I Crimes Reported to La Mesa Police

YTD March 2011

2010

Station Name	Homicide	Rape	Robbery	Aggravated Assault	Burglary	Larceny/ Theft	Vehicle Theft	Arson	Total	Location Address	Larceny / Car Prowl
Alvarado Road	0	0	0	0	0	0	0	0	0	7255 Alvarado Road	0
Amaya Ct.	0	0	0	0	0	0	0	0	0	9100 Amaya Ct	0
Grossmont Center	0	0	1	0	0	0	0	0	1	8601 Fletcher Py	0
La Mesa Blvd	0	0	0	0	0	1	0	0	1	8248 La Mesa Bl	0
Spring St	0	0	1	0	0	0	0	0	1	4250 Spring St.	0
TOTAL	0	0	2	0	0	1	0	0	3		0

2011

Station Name	Homicide	Rape	Robbery	Aggravated Assault	Burglary	Larceny/ Theft	Vehicle Theft	Arson	Total	Location Address	Larceny / Car Prowl
Alvarado Road	0	0	0	0	0	1	0	0	1	7255 Alvarado Road	0
Amaya Ct.	0	0	0	0	0	0	0	0	0	9100 Amaya Ct	0
Grossmont Center	0	0	0	0	0	0	0	0	0	8601 Fletcher Py	0
La Mesa Blvd	0	0	0	0	0	0	0	0	0	8248 La Mesa Bl	0
Spring St	0	0	2	0	0	1	0	0	3	4250 Spring St.	0
TOTAL	0	0	2	0	0	2	0	0	4		0

Grossmont Center Crime Report

YTD March 2011

Part I Crimes		YTD March 2011	YTD March 2010	% Change
VIOLENT	Homicide	0	0	N/C
	Rape	0	1	-100%
	Robbery	2	2	0%
	Aggravated Assault by Vic. Cnt	1	0	N/C
PROPERTY	Res. Burglary (Not Applicable)	0	0	N/A
	Comm. Burglary	12	1	1100%
	Burglary Total:	12	1	1100%
	Theft	30	55	-45%
	Car Prowls (included in Theft Totals)	6	4	50%
	Theft Total:	36	59	-39%
	Auto Theft	1	13	-92%
TOTAL VIOLENT:		3	3	0%
TOTAL PROPERTY:		49	73	-33%
FBI INDEX:		52	76	-32%

Address

5500 Grossmont Center Dr.

N/C = Not Calculable

N/A = Not Applicable




Grossmont Hospital Crime Report YTD March 2011

Part I Crimes		YTD March 2011	YTD March 2010	% Change
VIOLENT	Homicide	0	0	N/C
	Rape	0	0	N/C
	Robbery	0	0	N/C
	Aggravated Assault by Vic. Cnt	0	0	N/C
PROPERTY	Res. Burglary (Not Applicable)	0	0	N/A
	Comm. Burglary	0	0	N/C
	Burglary Total:	0	0	N/C
	Theft	2	2	0%
	Car Prowls (included in Theft Totals)	2	4	-50%
	Theft Total:	4	6	-33%
	Auto Theft	0	0	N/C
TOTAL VIOLENT:		0	0	N/C
TOTAL PROPERTY:		4	6	-33%
FBI INDEX:		4	6	-33%

Address

5555 Grossmont Center Dr.



N/C = Not Calculable